

stop details



TRANSLink ticket types

routes

109 City to Uni of Qld
via Eleanor Schonell Bridge
buz

139 Sunnybank Hills
to Uni of Queensland
via Eleanor Schonell Bridge

169 Eight Mile Plains
to Uni of Queensland
via Eleanor Schonell Bridge

209 Carindale
to Uni of Queensland
via Eleanor Schonell Bridge



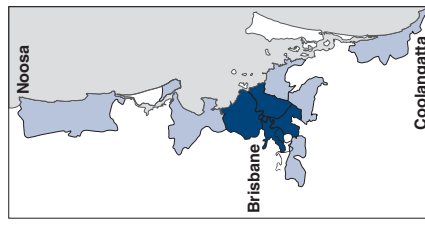
stop	location	routes	zones
City - Adelaide St	Stop 16 Adelaide St approaching George St	109	1
Cultural Centre Busway Station	Busway at Melbourne St near Grey St	109	1
South Bank Busway Station	Busway at Tribune St near Colchester St	109	1
Mater Hill Busway Station	Busway at Stanley St near Raymond Terrace	109	1/2
Calam Rd	Calam Rd at Compton Rd	139	5
Sunnybank Hills South	Calam Rd near petrol station	139	5
Hellawell	Pinelands Rd at Hellawell Rd	139	5/4
Pinelands	Pinelands Rd at Beenleigh Rd	139	4
Altandi	Mains Rd at Shearwin St	139	4
Turton	Mains Rd at Turton Rd	139	4
Sunnybank	Mains Rd at McCullough St	139	4
Robertson	Mains Rd at Cervantes St	139	4
Mains Rd Park n' Ride	Mains Rd at Omeo St	139	3
Eight Mile Plains Busway Station	South East Busway at Miles Platting Rd	169	4
Upper Mt Gravatt (Garden City) Busway Station	South East Busway at Macgregor St	169	4/3
Griffith University Busway Station	South East Busway at Mt Gravatt Campus	139/169	3
Holland Park Busway Station	South East Busway at Sterculia Ave	139/169	3
Greenslopes Busway Station	South East Busway at Barnsdale Pl	139/169	2
Buranda Busway Station	South East Busway at O'Keefe St	139/169	2
Carindale Interchange	Interchange Platform H	209	3
Carina	Old Cleveland Rd at Jones Rd	209	3/2
Camp Hill	Old Cleveland Rd at Tarana St	209	2
Coorparoo	Old Cleveland Rd at Cavendish Rd	209	2
Coorparoo West (inbound)	Main Ave far side Old Cleveland Rd	209	2
Coorparoo West (outbound)	Old Cleveland Rd far side Main Ave	209	2
Woolloongabba Busway Station	Busway at Stanley St near Main St	209	2
PA Hospital Busway Station	adj to northern side of PA Hospital	139/169/209	2
Boggo Road Busway Station	adj Park Rd Railway Stn & Merton St W/Gabba	139/169/209	2
Dutton Park	Annerley Road approaching Gladstone Road	109	2
Dutton Park Place Drive	adj to T J Doyle Memorial Park Drive	139/169/209	2
UQ Lakes Station	West of College Rd, UQ Campus	109/139/169/209	2

ticket type	where to buy tickets	Selected go card agents and on the TransLink website	Brisbane Transport Bus & Council Ferry/CityCat	QR selected stations	TransLink fare machines	Selected ticket agents
TransLink go card a smart card that stores value for travel on TransLink services	✓	Selected go card agents and on the TransLink website	✓	✓	TransLink fare machines	✓
TransLink single one-way ticket to reach your destination (not return). Transfers must be made within 2 hours of ticket issue			✓	✓		
TransLink daily unlimited travel until the last service scheduled on the day of issue	✓	Selected go card agents and on the TransLink website	✓	✓		✓
TransLink off-peak daily discounted unlimited travel on weekdays between 9am and 3.30pm and after 7pm, and all day on weekends and gazetted public holidays, valid on the day of issue	✓	Selected go card agents and on the TransLink website	✓	✓		✓
TransLink weekly unlimited travel for one week from the date shown on the ticket				✓		✓
TransLink monthly unlimited travel for one calendar month from the date of issue				✓		✓
TransLink group travel for the same passenger group (for example, adult, children) to the same destination for up to 10 passengers	✓	Selected go card agents and on the TransLink website	✓	✓		✓

effective 3 August 2009

139 / 169 servicing

Sunnybank Hills
Sunnybank
Robertson
Macgregor
Eight Mile Plains
Upper Mt Gravatt
(Garden City)
Griffith University
Holland Park West
Greenslopes
Buranda
PA Hospital
Boggo Road
Uni of Queensland

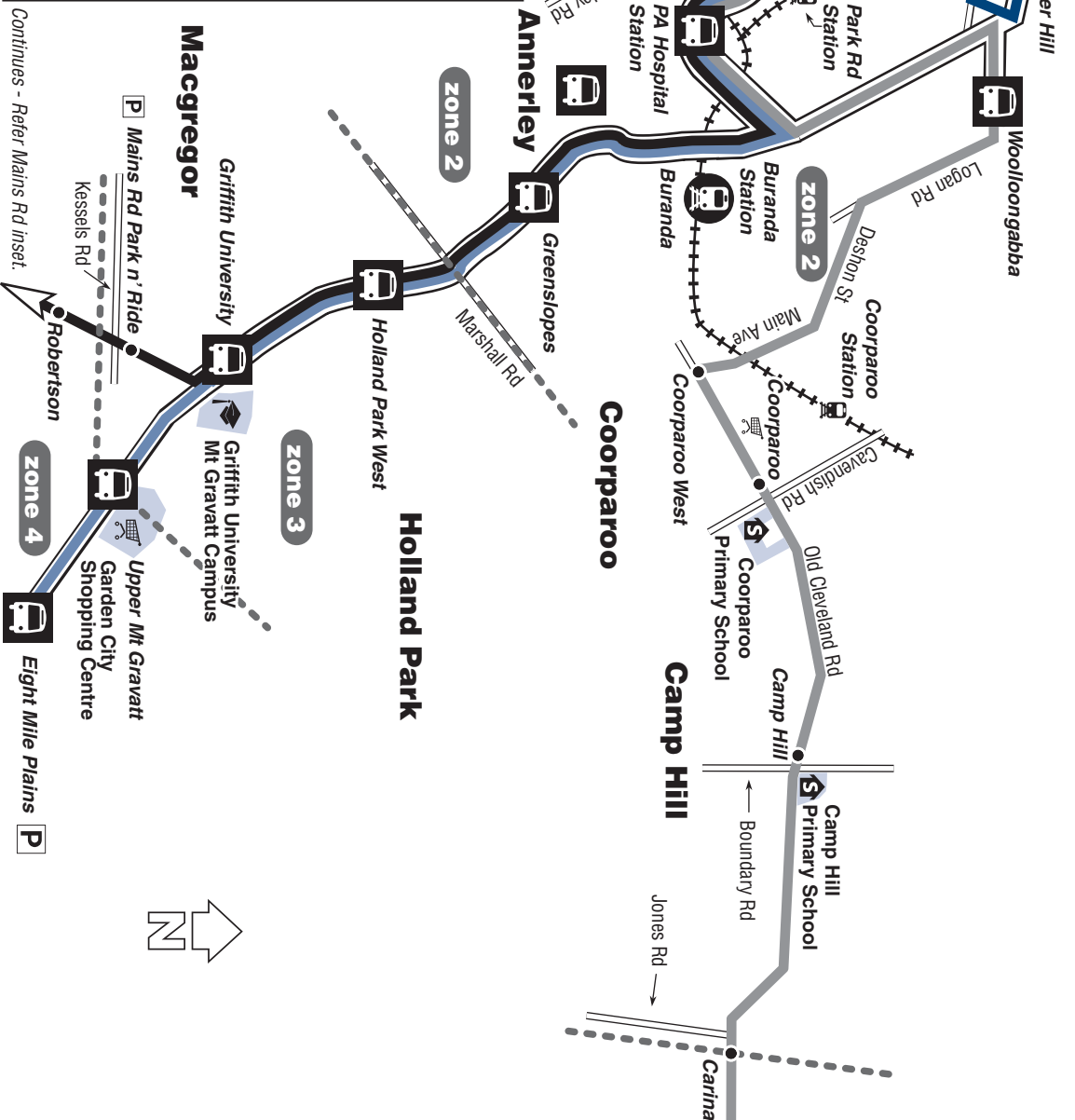
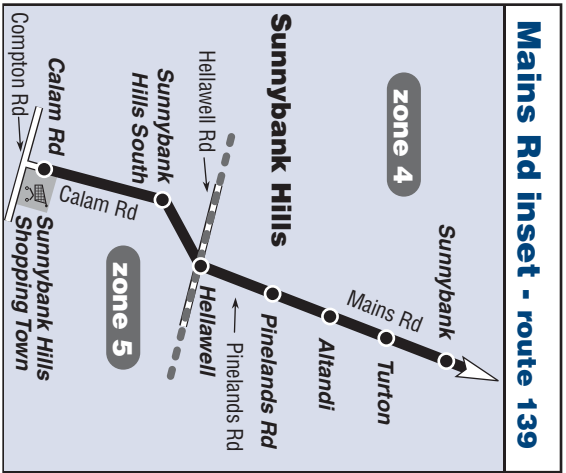


your **Brisbane Central** bus operator

Concession identification must be shown to the driver or full fare will be charged. For more information visit www.translink.com.au or call 13 12 30.



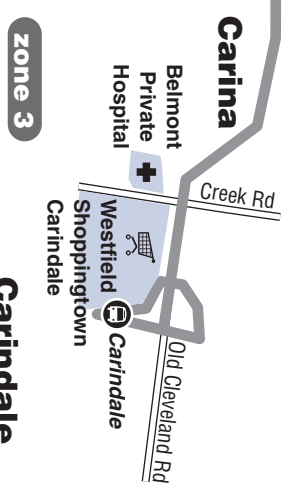
route 109	route 139	route 169	route 209
servicing City Cultural Centre South Bank Mater Hill Dutton Park UQ Lakes	servicing Sunnybank Hills Sunnybank Macgregor Griffith University Holland Park West Greenslopes Buranda PA Hospital Boggo Road UQ Lakes	servicing Eight Mile Plains Upper Mt Gravatt (Garden City) Griffith University Holland Park West Greenslopes Buranda PA Hospital Boggo Road UQ Lakes	servicing Carindale Carina Camp Hill Coorparoo Coorparoo West Woolloongabba PA Hospital Boggo Road UQ Lakes



key

- route 109
- route 139
- route 169
- route 209
- busway
- bus stop
- bus interchange
- 🚉 busway station
- 🚉 connecting train station
- 🚉 train station
- zone boundary
- 🛒 shopping
- 🎓 university/TAFE
- 🏫 school
- 🏥 hospital
- 🅅 park n' ride

diagrammatic map - not to scale



tip

..... please show concession ID and tender correct fare and be ready to pay on boarding in order to avoid unnecessary delays.

Continues - Refer Mains Rd inset.



CITY to UQ Lakes

Effective: 3 August 2009

Monday to Friday

Route Number	109	109	109	109	109	109	109	109	109	109	109	109	109	109	109	109	109	109	109	109	
	am	am	am	am	am	am	am	am	am	am	am	am	am	am	am	am	am	am	am	am	am
City, Adelaide St (Stop 16)	6:50	6:55	7:00	7:05	7:10	7:15	7:20	7:25	7:30	7:35	7:40	7:45	7:50	7:55	8:00	8:05	8:10	8:15	8:20	8:25	8:30
Cultural Centre Station	6:54	6:59	7:04	7:09	7:14	7:19	7:24	7:29	7:34	7:39	7:44	7:50	7:55	8:00	8:05	8:10	8:15	8:20	8:25	8:30	8:35
South Bank Station	6:56	7:01	7:06	7:11	7:16	7:21	7:26	7:31	7:37	7:42	7:47	7:53	7:58	8:03	8:08	8:13	8:18	8:23	8:28	8:33	8:38
Mater Hill Station	6:58	7:03	7:08	7:13	7:18	7:23	7:28	7:33	7:39	7:44	7:50	7:56	8:01	8:06	8:11	8:16	8:21	8:26	8:31	8:36	8:41
Dutton Park	7:01	7:06	7:11	7:16	7:21	7:26	7:31	7:37	7:44	7:49	7:55	8:01	8:06	8:11	8:16	8:21	8:26	8:31	8:36	8:41	8:46
UQ Lakes Station	7:04	7:09	7:14	7:19	7:24	7:29	7:34	7:40	7:49	7:55	8:01	8:07	8:12	8:17	8:22	8:27	8:32	8:37	8:42	8:47	8:52

Route Number	109	109	109	109	109	109	109	109	109	109	109	109	109	109	109	109	109	109	109	109	
	am	am	am	am	am	am	am	am	am	am	am	am	am	am	am	am	am	am	am	am	am
City, Adelaide St (Stop 16)	8:35	8:40	8:45	8:50	8:55	9:00	9:05	9:10	9:15	9:20	9:25	9:30	9:40	9:45	9:50	9:55	10:03	10:11	10:20	10:30	
Cultural Centre Station	8:40	8:45	8:50	8:55	9:00	9:04	9:09	9:14	9:19	9:24	9:29	9:34	9:44	9:49	9:54	9:59	10:07	10:15	10:24	10:34	
South Bank Station	8:43	8:48	8:53	8:58	9:02	9:06	9:11	9:16	9:21	9:26	9:31	9:36	9:46	9:51	9:56	10:01	10:09	10:17	10:26	10:36	
Mater Hill Station	8:46	8:51	8:56	9:01	9:04	9:08	9:13	9:18	9:23	9:28	9:33	9:38	9:48	9:53	9:58	10:03	10:11	10:19	10:28	10:38	
Dutton Park	8:51	8:56	9:01	9:04	9:07	9:11	9:16	9:21	9:26	9:31	9:36	9:41	9:51	9:56	10:01	10:06	10:14	10:22	10:31	10:41	
UQ Lakes Station	8:56	8:59	9:04	9:07	9:10	9:14	9:19	9:24	9:29	9:34	9:39	9:44	9:54	9:59	10:04	10:09	10:17	10:25	10:34	10:44	

Route Number	109	109	109	109	109	109	109	109	109	109	109	109	109	109	109	109	109	109	109	109
	am	am	am	am	am	am	am	am	am	pm	pm	pm	pm	pm	pm	pm	pm	pm	pm	pm
City, Adelaide St (Stop 16)	10:40	10:50	11:00	11:10	11:20	11:30	11:40	11:50	12:00	12:10	12:20	12:30	12:40	12:50	1:00	1:10	1:20	1:30	1:40	
Cultural Centre Station	10:44	10:54	11:04	11:14	11:24	11:34	11:44	11:54	12:04	12:14	12:24	12:34	12:44	12:54	1:04	1:14	1:24	1:34	1:44	
South Bank Station	10:46	10:56	11:06	11:16	11:26	11:36	11:46	11:56	12:06	12:16	12:26	12:36	12:46	12:56	1:06	1:16	1:26	1:36	1:46	
Mater Hill Station	10:48	10:58	11:08	11:18	11:28	11:38	11:48	11:58	12:08	12:18	12:28	12:38	12:48	12:58	1:08	1:18	1:28	1:38	1:48	
Dutton Park	10:51	11:01	11:11	11:21	11:31	11:41	11:51	12:01	12:11	12:21	12:31	12:41	12:51	1:01	1:11	1:21	1:31	1:41	1:51	
UQ Lakes Station	10:54	11:04	11:14	11:24	11:34	11:44	11:54	12:04	12:14	12:24	12:34	12:44	12:54	1:04	1:14	1:24	1:34	1:44	1:54	

Route Number	109	109	109	109	109	109	109	109	109	109	109	109	109	109	109	109	109	109	109	109			
	pm	pm	pm	pm	pm	pm	pm	pm	pm	pm	pm	pm	pm	pm	pm	pm	pm	pm	pm	pm			
City, Adelaide St (Stop 16)	1:50	2:00	2:10	2:20	2:30	2:40	2:50	3:00	3:10	3:20	3:30	3:40	3:50	4:00	4:10	4:20	4:30	4:40	4:50	5:00	5:10	5:20	5:30
Cultural Centre Station	1:54	2:04	2:14	2:24	2:34	2:44	2:54	3:04	3:14	3:24	3:34	3:44	3:54	4:04	4:14	4:24	4:34	4:44	4:54	5:04	5:14	5:24	5:34
South Bank Station	1:56	2:06	2:16	2:26	2:36	2:46	2:56	3:06	3:16	3:26	3:36	3:46	3:56	4:06	4:16	4:26	4:36	4:46	4:56	5:06	5:16	5:26	5:36
Mater Hill Station	1:58	2:08	2:18	2:28	2:38	2:48	2:58	3:08	3:18	3:28	3:38	3:48	3:58	4:08	4:18	4:28	4:38	4:48	4:58	5:08	5:18	5:28	5:38
Dutton Park	2:01	2:11	2:21	2:31	2:41	2:52	3:02	3:12	3:22	3:32	3:42	3:52	4:02	4:12	4:22	4:32	4:42	4:52	5:02	5:12	5:22	5:32	5:42
UQ Lakes Station	2:04	2:14	2:24	2:34	2:46	2:57	3:07	3:17	3:27	3:37	3:47	3:57	4:07	4:17	4:27	4:37	4:47	4:57	5:07	5:17	5:27	5:37	5:47

Saturday, Sunday & Public Holidays

Route Number	109	109	109	109	109	109	109	109	109	109	109	109	109	109	109	109	109	109	109	109
	am	am	am	am	am	am	am	am	am	am	am	pm	pm	pm	pm	pm	pm	pm	pm	pm
City, Adelaide St (Stop 16)	8:45	9:05	9:25	9:45	10:05	10:25	10:45	11:05	11:25	11:45	12:05	12:25	12:45	1:05	1:25	1:45				
Cultural Centre Station	8:49	9:09	9:29	9:49	10:09	10:29	10:49	11:09	11:29	11:49	12:09	12:29	12:49	1:09	1:29	1:49				
South Bank Station	8:51	9:11	9:31	9:51	10:11	10:31	10:51	11:11	11:31	11:51	12:11	12:31	12:51	1:11	1:31	1:51				
Mater Hill Station	8:53	9:13	9:33	9:53	10:13	10:33	10:53	11:13	11:33	11:53	12:13	12:33	12:53	1:13	1:33	1:53				
Dutton Park	8:57	9:17	9:37	9:57	10:17	10:37	10:57	11:17	11:37	11:57	12:17	12:37	12:57	1:17	1:37	1:57				
UQ Lakes Station	9:03	9:23	9:43	10:03	10:23	10:43	11:03	11:23	11:43	12:03	12:23	12:43	1:03	1:23	1:43	2:03				

Route Number	109	109	109	109	109	109	109	109	109	109	109
	pm	pm	pm	pm	pm	pm	pm	pm	pm	pm	pm
City, Adelaide St (Stop 16)	2:05	2:25	2:45	3:05	3:25	3:45	4:05	4:25	4:45	5:05	5:25
Cultural Centre Station	2:09	2:29	2:49	3:09	3:29	3:49	4:09	4:29	4:49	5:09	5:29
South Bank Station	2:11	2:31	2:51	3:11	3:31	3:51	4:11	4:31	4:51	5:11	5:31
Mater Hill Station	2:13	2:33	2:53	3:13	3:33	3:53	4:13	4:33	4:53	5:13	5:33
Dutton Park	2:17	2:37	2:57	3:17	3:37	3:57	4:17	4:37	4:57	5:17	5:37
UQ Lakes Station	2:23	2:43	3:03	3:23	3:43	4:03	4:23	4:43	5:03	5:23	5:43

Rail and Bus Connections to Route 109:

Transfer from the following bus routes in the **City**:

- 195, 300, 301, 305, 306, 310, 315, 320, 321, 322, 325, 330, 331, 332, 333, 335, 339, 340, 341, 345, 346, 350, 351, 352, 353, 356, 357, 359, 360, 361, 364, 370, 374, 375, 376, 377, 378, 379, 380, 381, 382, 383, 390, 411, 412, 415, 417, 425, 430, 435, 443, 444, 450, 453, 454, 460, 461, 470, 475, 476.

Transfer from the following bus routes at **Cultural Centre Station**:

- 192, 196, 197, 199, 222, 300, 301, 306, 322, 330, 333, 340, 345, 385, 444.

Transfer from the following rail lines at **South Bank Station**:

- Airtrain, Beenleigh, Cleveland, Doomben, Ferny Grove & Gold Coast lines.

Transfer from the following bus routes at **Mater Hill Station**:

- 100, 110, 113, 115, 117, 124, 125, 172, 174, 175, 184, 185, 200, 203, 204, 210, 212, 214, 215, 220, 222, 230, 235, 250, 261, 540.

Transfer from the following bus routes at **Dutton Park stop**:

- 105, 107, 108, 112, 116, 192, 196, 197, 198, 202.

UQ Lakes to CITY

Effective: 3 August 2009

Monday to Friday

Route Number	109	109	109	109	109	109	109	109	109	109	109	109	109	109	109	109	109	
	am	am	am	am	am	am	am	am	am	am	am	am	am	am	am	am	pm	pm
UQ Lakes Station 'A'	9:20	9:40	10:00	10:10	10:20	10:30	10:40	10:50	11:00	11:10	11:20	11:30	11:40	11:50	12:00	12:10		
Dutton Park	9:22	9:42	10:02	10:12	10:22	10:32	10:42	10:52	11:02	11:12	11:22	11:32	11:42	11:52	12:02	12:12		
Mater Hill Station	9:24	9:44	10:04	10:14	10:24	10:34	10:44	10:54	11:04	11:14	11:24	11:34	11:44	11:54	12:04	12:14		
South Bank Station	9:26	9:46	10:06	10:16	10:26	10:36	10:46	10:56	11:06	11:16	11:26	11:36	11:46	11:56	12:06	12:16		
Cultural Centre Station	9:28	9:48	10:08	10:18	10:28	10:38	10:48	10:58	11:08	11:18	11:28	11:38	11:48	11:58	12:08	12:18		
City, Adelaide St (Stop 16)	9:32	9:52	10:12	10:22	10:32	10:42	10:52	11:02	11:12	11:22	11:32	11:42	11:52	12:02	12:12	12:22		

Route Number	109	109	109	109	109	109	109	109	109	109	109	109	109	109	109	109	109	109	109	
	pm	pm	pm	pm	pm	pm	pm	pm	pm	pm	pm	pm	pm	pm	pm	pm	pm	pm	pm	pm
UQ Lakes Station 'A'	12:20	12:30	12:40	12:50	1:00	1:10	1:20	1:30	1:40	1:50	1:55	2:00	2:05	2:10	2:20	2:30	2:40	2:50	3:00	
Dutton Park	12:22	12:32	12:42	12:52	1:02	1:12	1:22	1:32	1:42	1:52	1:57	2:02	2:07	2:12	2:22	2:32	2:42	2:52	3:03	
Mater Hill Station	12:24	12:34	12:44	12:54	1:04	1:14	1:24	1:34	1:44	1:54	1:54	2:04	2:09	2:14	2:24	2:34	2:44	2:54	3:05	
South Bank Station	12:26	12:36	12:46	12:56	1:06	1:16	1:26	1:36	1:46	1:56	1:56	2:06	2:11	2:16	2:26	2:36	2:46	2:56	3:07	
Cultural Centre Station	12:28	12:38	12:48	12:58	1:08	1:18	1:28	1:38	1:48	1:58	1:58	2:08	2:13	2:18	2:28	2:38	2:48	2:58	3:09	
City, Adelaide St (Stop 16)	12:32	12:42	12:52	1:02	1:12	1:22	1:32	1:42	1:52	2:02	2:02	2:12	2:17	2:22	2:32	2:42	2:52	3:03	3:14	

Route Number	109	109	109	109	109	109	109	109	109	109	109	109	109	109	109	109	109	109	109	109
	pm	pm	pm	pm	pm	pm	pm	pm	pm	pm	pm	pm	pm	pm	pm	pm	pm	pm	pm	pm
UQ Lakes Station 'A'	3:10	3:20	3:30	3:40	3:50	3:55	4:00	4:10	4:20	4:30	4:40	4:50	5:00	5:10	5:20	5:30	5:40	5:50		
Dutton Park	3:12	3:22	3:32	3:42	3:52	3:57	4:02	4:12	4:22	4:32	4:42	4:52	5:02	5:12	5:22	5:32	5:42	5:52		
Mater Hill Station	3:14	3:24	3:34	3:44	3:54	3:59	4:04	4:14	4:24	4:34	4:44	4:54	5:04	5:14	5:24	5:34	5:44	5:54		
South Bank Station	3:16	3:26	3:36	3:46	3:56	4:01	4:06	4:16	4:26	4:36	4:46	4:56	5:06	5:16	5:26	5:36	5:46	5:56		
Cultural Centre Station	3:19	3:29	3:39	3:49	3:59	4:04	4:09	4:19	4:29	4:39	4:49	4:59	5:09	5:19	5:29	5:39	5:49	5:59		
City, Adelaide St (Stop 16)	3:24	3:34	3:44	3:54	4:04	4:09	4:14	4:24	4:34	4:44	4:54	5:04	5:14	5:24	5:34	5:44	5:54	6:04		

Route Number	109	109	109	109	109	109	109	109	109	109	109	109	109	109	109	109	109	109	109	
	pm	pm	pm	pm	pm	pm	pm	pm	pm	pm	pm	pm	pm	pm	pm	pm	pm	pm	pm	pm
UQ Lakes Station 'A'	6:00	6:05	6:10	6:20	6:30	6:40	6:50	7:00	7:15	7:30	7:45	8:00	8:15	8:30	8:45	9:00	9:15			
Dutton Park	6:02	6:07	6:12	6:22	6:32	6:42	6:52	7:02	7:17	7:32	7:47	8:02	8:17	8:32	8:47	9:02	9:17			
Mater Hill Station	6:04	6:09	6:14	6:24	6:34	6:44	6:54	7:04	7:19	7:34	7:49	8:04	8:19	8:34	8:49	9:04	9:19			
South Bank Station	6:06	6:11	6:16	6:26	6:36	6:46	6:56	7:06	7:21	7:36	7:51	8:06	8:21	8:36	8:51	9:06	9:21			
Cultural Centre Station	6:09	6:14	6:19	6:29	6:39	6:49	6:59	7:08	7:23	7:38	7:53	8:08	8:23	8:38	8:53	9:08	9:23			
City, Adelaide St (Stop 16)	6:14	6:19	6:24	6:34	6:44	6:54	7:03	7:12	7:27	7:42	7:57	8:12	8:27	8:42	8:57	9:12	9:27			

Saturday, Sunday & Public Holidays

Route Number	109	109	109	109	109	109	109	109	109	109	109	109	109	109	109	109	109	109	109	109
	am	am	am	am	am	am	am	pm	pm	pm	pm	pm	pm	pm	pm	pm	pm	pm	pm	pm
UQ Lakes Station 'A'	9:50	10:10	10:30	10:50	11:10	11:30	11:50	12:10	12:30	12:50	1:10	1:30	1:50	2:10	2:30	2:50	3:10			
Dutton Park	9:52	10:12	10:32	10:52	11:12	11:32	11:52	12:12	12:32	12:52	1:12	1:32	1:52	2:12	2:32	2:52	3:12			
Mater Hill Station	9:54	10:14	10:34	10:54	11:14	11:34	11:54	12:14	12:34	12:54	1:14	1:34	1:54	2:14	2:34	2:54	3:14			
South Bank Station	9:56	10:16	10:36	10:56	11:16	11:36	11:56	12:16	12:36	12:56	1:16	1:36	1:56	2:16	2:36	2:56	3:16			
Cultural Centre Station	9:58	10:18	10:38	10:58	11:18	11:38	11:58	12:18	12:38	12:58	1:18	1:38	1:58	2:18	2:38	2:58	3:18			
City, Adelaide St (Stop 16)	10:01	10:21	10:41	11:01	11:21	11:41	12:01	12:21	12:41	1:01	1:21	1:41	2:01	2:21	2:41	3:01	3:21			

Route Number	109	109	109	109	109	109	109
	pm	pm	pm	pm	pm	pm	pm
UQ Lakes Station 'A'	3:30	3:50	4:10	4:30	4:50	5:10	5:30
Dutton Park	3:32	3:52	4:12	4:32	4:52	5:12	5:32
Mater Hill Station	3:34	3:54	4:14	4:34	4:54	5:14	5:34
South Bank Station	3:36	3:56	4:16	4:36	4:56	5:16	5:36
Cultural Centre Station	3:38	3:58	4:18	4:38	4:58	5:18	5:38
City, Adelaide St (Stop 16)	3:41	4:01	4:21	4:41	5:01	5:21	5:41

Eight Mile Plains / Sunnybank Hills to UQ Lakes

Effective: 3 August 2009

Monday to Friday

Route Number	169	169	169	139	169	139	169	139	169	169	139	169	139	169	169	139	169	139	169	139	169	139	169		
	am	am	am	am	am	am	am	am	am	am	am	am	am	am	am	am	am	am	am	am	am	am	am		
Calam Rd				6:48		6:55		7:03				7:10		7:18			7:25		7:33			7:40		7:48	
Altandi				6:56		7:03		7:11				7:18		7:26			7:33		7:41			7:48		7:56	
Sunnybank				6:59		7:06		7:14				7:21		7:29			7:36		7:44			7:51		7:59	
Mains Road Park & Ride				7:04		7:11		7:19				7:26		7:34			7:41		7:49			7:56		8:04	
Eight Mile Plains Station	6:45	6:53	7:00		7:08		7:15		7:20	7:25		7:30		7:35	7:40		7:45		7:50	7:55		8:00		8:05	
Upper Mt Gravatt Station	6:47	6:55	7:02		7:10		7:17		7:22	7:27		7:32		7:37	7:42		7:47		7:52	7:57		8:02		8:07	
Griffith University Station	6:50	6:58	7:05		7:09	7:13	7:16	7:20	7:24	7:25	7:30	7:31	7:35	7:40	7:45	7:46	7:50	7:54	7:55	8:00	8:01	8:05	8:09	8:10	
Holland Park West Station	6:52	7:00	7:07		7:11	7:15	7:18	7:22	7:26	7:27	7:32	7:33	7:37	7:42	7:47	7:48	7:52	7:56	7:57	8:02	8:03	8:07	8:11	8:12	
Greenslopes Station	6:55	7:03	7:10		7:14	7:18	7:21	7:25	7:29	7:30	7:35	7:36	7:40	7:44	7:45	7:50	7:51	7:55	7:59	8:00	8:05	8:06	8:10	8:14	8:15
Buranda Station	6:58	7:06	7:13		7:16	7:21	7:23	7:28	7:31	7:33	7:38	7:38	7:43	7:47	7:48	7:53	7:53	7:58	8:01	8:03	8:08	8:08	8:13	8:16	8:18
P.A. Hospital Station (Platform 2)	7:00	7:08	7:15		7:18	7:23	7:25	7:30	7:33	7:35	7:40	7:40	7:45	7:48	7:50	7:55	7:55	8:00	8:03	8:05	8:10	8:10	8:15	8:18	8:20
Boggo Road Station (Platform 6)	7:01	7:09	7:16		7:19	7:24	7:26	7:31	7:34	7:36	7:41	7:41	7:46	7:49	7:51	7:56	7:56	8:01	8:04	8:06	8:11	8:11	8:16	8:19	8:21
UQ Lakes Station	7:07	7:15	7:22		7:27	7:30	7:34	7:37	7:42	7:42	7:47	7:49	7:52	8:01	8:02	8:05	8:07	8:13	8:12	8:17	8:20	8:22	8:28	8:27	

Route Number	169	139	169	139	169	139	169	139	169	139	169	139	169	139	169	139	169	139	169	139	169	139	169	139
	am	am	am	am	am	am	am	am	am	am	am	am	am	am	am	am	am	am	am	am	am	am	am	am
Calam Rd		7:55		8:03		8:10		8:18		8:25		8:33		8:40		8:48		8:55		9:03		9:11		9:19
Altandi		8:03		8:12		8:20		8:28		8:34		8:43		8:50		8:58		9:04		9:12		9:20		9:28
Sunnybank		8:06		8:15		8:23		8:31		8:37		8:46		8:53		9:01		9:07		9:14		9:22		9:30
Mains Road Park & Ride		8:11		8:20		8:28		8:36		8:42		8:51		8:58		9:06		9:12		9:19		9:27		9:34
Eight Mile Plains Station	8:10		8:15		8:20	8:25		8:30	8:35		8:40		8:45	8:50		8:55		9:00	9:05		9:10		9:15	
Upper Mt Gravatt Station	8:12		8:17		8:22	8:27		8:32	8:37		8:42		8:47	8:52		8:57		9:02	9:07		9:12		9:17	
Griffith University Station	8:15	8:16	8:20	8:25	8:25	8:30	8:32	8:35	8:40	8:40	8:45	8:46	8:50	8:55	8:55	9:00	9:03	9:05	9:10	9:11	9:15	9:17	9:20	9:24
Holland Park West Station	8:17	8:18	8:22	8:27	8:27	8:32	8:34	8:37	8:42	8:42	8:47	8:48	8:52	8:57	8:57	9:02	9:05	9:07	9:12	9:13	9:17	9:19	9:22	9:26
Greenslopes Station	8:20	8:21	8:25	8:30	8:30	8:35	8:37	8:40	8:45	8:45	8:50	8:51	8:55	9:00	9:00	9:05	9:08	9:10	9:15	9:16	9:20	9:22	9:25	9:29
Buranda Station	8:23	8:23	8:28	8:32	8:33	8:38	8:39	8:43	8:48	8:47	8:53	8:53	8:58	9:03	9:02	9:08	9:10	9:13	9:18	9:18	9:23	9:24	9:28	9:31
P.A. Hospital Station (Platform 2)	8:25	8:25	8:30	8:33	8:35	8:40	8:40	8:45	8:50	8:49	8:55	8:55	9:00	9:05	9:04	9:10	9:12	9:15	9:20	9:20	9:25	9:26	9:30	9:33
Boggo Road Station (Platform 6)	8:26	8:26	8:31	8:34	8:36	8:41	8:41	8:46	8:51	8:50	8:56	8:56	9:01	9:06	9:05	9:11	9:13	9:16	9:21	9:21	9:26	9:27	9:31	9:34
UQ Lakes Station	8:32	8:31	8:37	8:44	8:42	8:47	8:52	8:52	8:57	9:00	9:02	9:05	9:07	9:12	9:14	9:17	9:22	9:22	9:27	9:30	9:32	9:36	9:37	9:43

Route Number	169	169	139	169	139	169	139	169	139	169	139	169	139	139	169	139	169	139						
	am	am	am	am	am	am	am	am	am	am	am	am	am	am	am	am	am	am	am					
Calam Rd			9:10		9:18			9:25		9:33			9:40		9:48	9:58		10:07		10:22				
Altandi			9:18		9:26			9:33		9:41			9:48		9:56	10:06		10:15		10:30				
Sunnybank			9:21		9:29			9:36		9:44			9:51		9:59	10:09		10:18		10:33				
Mains Road Park & Ride			9:26		9:34			9:41		9:48			9:55		10:03	10:13		10:22		10:37				
Eight Mile Plains Station	9:20	9:25		9:30		9:35	9:40		9:45		9:53		10:00		10:07		10:15		10:30					
Upper Mt Gravatt Station	9:22	9:27		9:32		9:37	9:42		9:47		9:55		10:02		10:10		10:17		10:32					
Griffith University Station	9:25	9:30	9:31	9:35	9:39	9:40	9:45	9:46	9:49	9:53	9:57	10:00	10:04	10:08	10:18	10:19	10:27	10:34	10:42					
Holland Park West Station	9:27	9:32	9:33	9:37	9:41	9:42	9:47	9:48	9:51	9:55	9:59	10:02	10:06	10:10	10:20	10:21	10:29	10:36	10:44					
Greenslopes Station	9:30	9:35	9:36	9:40	9:44	9:45	9:50	9:50	9:54	9:57	10:02	10:04	10:09	10:12	10:22	10:24	10:31	10:39	10:46					
Buranda Station	9:33	9:38	9:38	9:43	9:46	9:47	9:52	9:52	9:56	9:59	10:04	10:06	10:11	10:14	10:24	10:26	10:33	10:41	10:48					
P.A. Hospital Station (Platform 2)	9:35	9:40	9:40	9:45	9:48	9:49	9:54	9:54	9:58	10:01	10:06	10:08	10:13	10:16	10:26	10:28	10:35	10:43	10:50					
Boggo Road Station (Platform 6)	9:36	9:41	9:41	9:46	9:49	9:50	9:55	9:55	9:59	10:02	10:07	10:09	10:14	10:17	10:27	10:29	10:36	10:44	10:51					
UQ Lakes Station	9:42	9:47	9:48	9:52	9:55	9:56	10:01	10:01	10:05	10:08	10:13	10:15	10:20	10:23	10:33	10:35	10:42	10:50	10:57					

Routes 139 & 169 each operate every 15 minutes until:

Route Number	139	169	139	169	139	169	139	169	139	169	139	169	139	169	139	169	139							
	am	pm	pm	pm	pm	pm	pm	pm	pm	pm	pm	pm	pm	pm	pm	pm	pm							
Calam Rd	2:22		2:37		2:52		3:07		3:22		3:37		3:52		4:07		4:22					5:37		
Altandi	2:30		2:45		3:00		3:15		3:30		3:45		4:00		4:14		4:30					5:45		
Sunnybank	2:33		2:48		3:05		3:20		3:35		3:48		4:03		4:17		4:33					5:48		
Mains Road Park & Ride	2:37		2:52		3:09		3:24		3:39		3:52		4:07		4:20		4:37					5:52		
Eight Mile Plains Station		2:45		3:00		3:15		3:30		3:45		4:00		4:15		4:30						5:45		6:00
Upper Mt Gravatt Station		2:47		3:02		3:17		3:32		3:47		4:02		4:17		4:32						5:47		6:02
Griffith University Station	2:42	2:49	2:57	3:04	3:15	3:19	3:30	3:34	3:45	3:49	3:57	4:04	4:12	4:19	4:26	4:34	4:42	4:48	4:54	5:01	5:07	5:14	5:21	
Holland Park West Station	2:44	2:51	2:59	3:06	3:17	3:21	3:32	3:36	3:47	3:51	4:00	4:06	4:14	4:21	4:28	4:36	4:44	4:50	4:56	5:03	5:09	5:16	5:23	
Greenslopes Station	2:46	2:54	3:01	3:09	3:19	3:24	3:34	3:39	3:49	3:54	4:02	4:09	4:16	4:24	4:30	4:39	4:46	4:52	4:58	5:04	5:10	5:17	5:24	
Buranda Station	2:48	2:56	3:03	3:11	3:21	3:26	3:36	3:41	3:51	3:56	4:04	4:11	4:18	4:26	4:32	4:41	4:48	4:54	5:00	5:06	5:12	5:19	5:26	
P.A. Hospital Station (Platform 2)	2:50	2:58	3:05	3:13	3:23	3:28	3:38	3:43	3:53	3:58	4:05	4:13	4:20	4:28	4:35	4:43	4:50	4:56	5:02	5:08	5:14	5:21	5:28	
Boggo Road Station (Platform 6)	2:51	2:59	3:06	3:14	3:24	3:29	3:39	3:44	3:54	3:59	4:06	4:14	4:21	4:29	4:36	4:44	4:51	4:57	5:03	5:09	5:15	5:22	5:29	
UQ Lakes Station	2:57	3:05	3:14	3:20	3:32	3:35	3:47	3:50	4:02	4:05	4:15	4:20	4:27	4:35	4:43	4:50	4:57	5:03	5:09	5:15	5:22	5:29	5:36	

Routes 139 & 169 each operate every 15 minutes until:

a Route 139 operates during University Semesters only. Route 139 does not operate on Saturday, Sunday or Public Holidays.

UQ Lakes to Eight Mile Plains / Sunnybank Hills

Effective: 3 August 2009

Monday to Friday

Route Number	169	139	169	139	169	139	169	139	169	139	169	139	169	139	169	139	169	139	169	139		
	am	am a	am	am a	am	am a	am	am a	am	am a	am	am a	am	am a	am	am a	am	am a	am	pm a	pm	pm a
UQ Lakes Station 'C'	9:56	10:03	10:11	10:18	10:26	10:33	10:41	10:48	10:56	11:03	11:11	11:18	11:26	11:33	11:41	11:48	11:56	12:03	12:11	12:18	12:26	12:33
Boggo Road Station (Platform 5)	9:59	10:06	10:14	10:21	10:29	10:36	10:44	10:51	10:59	11:06	11:14	11:21	11:29	11:36	11:44	11:51	11:59	12:06	12:14	12:21	12:29	12:36
P.A. Hospital Station (Platform 1)	10:00	10:07	10:15	10:22	10:30	10:37	10:45	10:52	11:00	11:07	11:15	11:22	11:30	11:37	11:45	11:52	12:00	12:07	12:15	12:22	12:30	12:37
Buranda Station	10:02	10:09	10:17	10:24	10:32	10:39	10:47	10:54	11:02	11:09	11:17	11:24	11:32	11:39	11:47	11:54	12:02	12:09	12:17	12:24	12:32	12:39
Greenslopes Station	10:04	10:11	10:19	10:26	10:34	10:41	10:49	10:56	11:04	11:11	11:19	11:26	11:34	11:41	11:49	11:56	12:04	12:11	12:19	12:26	12:34	12:41
Holland Park West Station	10:06	10:13	10:21	10:28	10:36	10:43	10:51	10:58	11:06	11:13	11:21	11:28	11:36	11:43	11:51	11:58	12:06	12:13	12:21	12:28	12:36	12:43
Griffith University Station	10:09	10:16	10:24	10:31	10:39	10:46	10:54	11:01	11:09	11:16	11:24	11:31	11:39	11:46	11:54	12:01	12:09	12:16	12:24	12:31	12:39	12:46
Upper Mt Gravatt Station	10:13		10:27		10:42		10:57		11:12		11:27		11:42		11:57		12:12		12:27		12:42	
Eight Mile Plains Station	10:18		10:32		10:47		11:02		11:17		11:32		11:47		12:02		12:17		12:32		12:47	
Mains Road Park & Ride		10:20		10:35		10:50		11:05		11:20		11:35		11:50		12:05		12:20		12:35		12:50
Sunnybank		10:25		10:39		10:54		11:09		11:24		11:39		11:54		12:09		12:24		12:39		12:54
Altandi		10:28		10:42		10:57		11:12		11:27		11:42		11:57		12:12		12:27		12:42		12:57
Calam Rd, Sunnybank Hills		10:34		10:48		11:03		11:18		11:33		11:48		12:03		12:18		12:33		12:48		13:03

Route Number	169	139	169	139	169	139	169	139	169	139	169	139	169	139	169	139	169	139	169	139	169	139
	pm	pm a	pm	pm a	pm	pm a	pm	pm a	pm	pm a	pm	pm a	pm	pm a	pm	pm a	pm	pm a	pm	pm a	pm	pm a
UQ Lakes Station 'C'	12:26	12:33	12:41	12:48	12:56	1:03	1:11	1:18	1:26	1:33	1:41	1:48	1:56	2:03	2:10	2:18	2:26	2:33	2:40	2:48	2:56	3:03
Boggo Road Station (Platform 5)	12:29	12:36	12:44	12:51	12:59	1:06	1:14	1:21	1:29	1:36	1:44	1:51	1:59	2:06	2:14	2:22	2:30	2:37	2:45	2:53	3:01	3:09
P.A. Hospital Station (Platform 1)	12:30	12:37	12:45	12:52	1:00	1:07	1:15	1:22	1:30	1:37	1:45	1:52	2:00	2:07	2:15	2:22	2:30	2:37	2:45	2:53	3:01	3:09
Buranda Station	12:32	12:39	12:47	12:54	1:02	1:09	1:17	1:24	1:32	1:39	1:47	1:54	2:02	2:09	2:17	2:24	2:32	2:39	2:47	2:55	3:03	3:11
Greenslopes Station	12:34	12:41	12:49	12:56	1:04	1:11	1:19	1:26	1:34	1:41	1:49	1:56	2:04	2:11	2:19	2:26	2:34	2:41	2:49	2:57	3:05	3:13
Holland Park West Station	12:36	12:43	12:51	12:58	1:06	1:13	1:21	1:28	1:36	1:43	1:51	1:58	2:06	2:13	2:21	2:28	2:36	2:43	2:51	2:59	3:07	3:15
Griffith University Station	12:39	12:46	12:54	1:01	1:09	1:16	1:24	1:31	1:39	1:46	1:54	2:01	2:09	2:16	2:24	2:31	2:39	2:46	2:54	3:02	3:10	3:18
Upper Mt Gravatt Station	12:42		12:57		1:12		1:27		1:42		1:57		2:12		2:27		2:42		2:57		3:12	
Eight Mile Plains Station	12:47		1:02		1:17		1:32		1:47		2:02		2:17		2:32		2:47		3:02		3:17	
Mains Road Park & Ride		12:50		1:05		1:20		1:35		1:50		2:05		2:20		2:35		2:50		3:05		3:20
Sunnybank		12:54		1:09		1:24		1:39		1:55		2:10		2:25		2:40		2:55		3:10		3:25
Altandi		12:57		1:12		1:27		1:42		2:00		2:15		2:30		2:45		3:00		3:15		3:30
Calam Rd, Sunnybank Hills		1:03		1:18		1:33		1:48		2:07		2:22		2:37		2:52		3:11		3:26		3:41

Route Number	169	169	139	169	139	169	169	139	169	139	169	139	169	139	169	139	169	139	169	139	169	139
	pm	pm	pm a	pm	pm a	pm	pm	pm a	pm	pm a	pm	pm a	pm	pm a	pm	pm a	pm	pm a	pm	pm a	pm	pm a
UQ Lakes Station 'C'	3:06	3:16	3:18	3:26	3:33	3:36	3:46	3:48	3:56	4:03	4:06	4:11	4:16	4:21	4:26	4:31	4:36	4:41	4:46	4:51	4:56	5:01
Boggo Road Station (Platform 5)	3:09	3:19	3:21	3:29	3:36	3:39	3:49	3:51	3:59	4:06	4:09	4:14	4:19	4:24	4:29	4:34	4:39	4:44	4:49	4:54	5:00	5:06
P.A. Hospital Station (Platform 1)	3:10	3:20	3:22	3:30	3:37	3:40	3:50	3:52	4:00	4:07	4:10	4:15	4:20	4:25	4:30	4:35	4:40	4:45	4:50	5:00	5:05	5:10
Buranda Station	3:12	3:22	3:24	3:32	3:39	3:42	3:52	3:54	4:02	4:09	4:12	4:17	4:22	4:27	4:32	4:37	4:42	4:47	4:52	5:02	5:07	5:12
Greenslopes Station	3:14	3:24	3:26	3:34	3:41	3:44	3:54	3:56	4:04	4:11	4:14	4:19	4:24	4:29	4:34	4:39	4:44	4:49	4:54	5:04	5:09	
Holland Park West Station	3:16	3:26	3:28	3:36	3:43	3:46	3:56	3:58	4:06	4:13	4:16	4:21	4:26	4:31	4:36	4:41	4:46	4:51	4:56	5:01	5:06	
Griffith University Station	3:19	3:29	3:31	3:39	3:46	3:49	3:59	4:01	4:09	4:16	4:19	4:24	4:29	4:34	4:39	4:44	4:49	4:54	4:59	5:04	5:09	
Upper Mt Gravatt Station	3:22	3:32		3:42		3:52		4:02		4:12		4:22		4:32		4:42		4:52		5:02		
Eight Mile Plains Station	3:27	3:37		3:47		3:57		4:07		4:17		4:27		4:37		4:47		4:57		5:07		
Mains Road Park & Ride			3:36		3:51		4:06		4:21		4:29		4:39		4:49		4:59		5:09		5:19	
Sunnybank			3:41		3:56		4:11		4:26		4:34		4:44		4:54		5:04		5:14		5:24	
Altandi			3:47		4:02		4:17		4:32		4:40		4:50		5:00		5:10		5:20		5:30	
Calam Rd, Sunnybank Hills			3:56		4:11		4:26		4:41		4:48		4:58		5:08		5:18		5:28		5:38	

Route Number	139	169	139	169	139	169	139	169	139	169	139	169	139	169	139	169	139	169	139	169	139	169
	pm a	pm	pm a	pm	pm a	pm	pm	pm a	pm	pm a	pm	pm a	pm	pm	pm	pm	pm	pm	pm	pm	pm	pm
UQ Lakes Station 'C'	5:21	5:26	5:31	5:36	5:41	5:46	5:51	5:56	6:01	6:06	6:11	6:16	6:21	6:26	6:31	6:36	6:41	6:46	6:51	6:56	7:01	7:06
Boggo Road Station (Platform 5)	5:24	5:29	5:34	5:39	5:44	5:49	5:54	5:59	6:04	6:09	6:14	6:19	6:24	6:29	6:34	6:39	6:44	6:49	6:54	6:59	7:04	7:09
P.A. Hospital Station (Platform 1)	5:25	5:30	5:35	5:40	5:45	5:50	5:55	6:00	6:05	6:10	6:15	6:20	6:25	6:30	6:35	6:40	6:45	6:50	6:55	7:00	7:05	
Buranda Station	5:27	5:32	5:37	5:42	5:47	5:52	5:57	6:02	6:07	6:12	6:17	6:22	6:27	6:32	6:37	6:42	6:47	6:52	6:57	7:02	7:07	
Greenslopes Station	5:29	5:34	5:39	5:44	5:49	5:54	5:59	6:04	6:09	6:14	6:19	6:24	6:29	6:34	6:39	6:44	6:49	6:54	6:59	7:04	7:09	
Holland Park West Station	5:31	5:36	5:41	5:46	5:51	5:56	6:01	6:06	6:11	6:16	6:21	6:26	6:31	6:36	6:41	6:46	6:51	6:56	7:01	7:06	7:11	
Griffith University Station	5:34	5:39	5:44	5:49	5:54	5:59	6:04	6:09	6:14	6:19	6:24	6:29	6:34	6:39	6:44	6:49	6:54	6:59	7:04	7:09	7:14	
Upper Mt Gravatt Station		5:42		5:52		6:02		6:12		6:22		6:32		6:42		6:52		7:02		7:12		
Eight Mile Plains Station		5:48		5:58		6:08		6:18		6:28												

Carindale to UQ Lakes

Effective: 3 August 2009

Monday to Friday

Route Number	209	209	209	209	209	209	209	209	209	209	209	209	209	209	209
	am	am	am	am	am	am	am	am	am	am	am	am	am	am	am
Carindale Interchange 'H'	6:48	7:00	7:07	7:15	7:22	7:30	7:37	7:45	7:52	8:00	8:07	8:10	8:15	8:22	8:30
Carina	6:51	7:03	7:10	7:18	7:25	7:33	7:40	7:49	7:56	8:04	8:11	8:14	8:18	8:25	8:33
Coorparoo	6:57	7:10	7:18	7:27	7:34	7:42	7:49	7:58	8:05	8:13	8:22	8:26	8:30	8:37	8:44
Woolloongabba Station	7:03	7:18	7:26	7:35	7:42	7:51	7:59	8:08	8:15	8:23	8:32	8:36	8:40	8:47	8:54
P.A. Hospital Station (Platform 2)	7:07	7:22	7:30	7:39	7:46	7:55	8:03	8:12	8:19	8:27	8:36	8:40	8:44	8:51	8:59
Boggo Road Station (Platform 6)	7:08	7:23	7:31	7:40	7:47	7:56	8:04	8:13	8:20	8:28	8:37	8:41	8:45	8:52	9:00
UQ Lakes Station	7:16	7:31	7:39	7:48	7:56	8:05	8:13	8:21	8:28	8:36	8:45	8:49	8:53	9:01	9:09

Route Number	209	209	209	209	209	209	209	209	209	209	209	209	209	209	209
	am	am	am	am	am	am	am	am	am	am	am	am	am	am	am
Carindale Interchange 'H'	8:37	8:45	8:52	9:00	9:07	9:15	9:22	9:30	9:45	10:00	10:15	10:30	10:45	11:00	
Carina	8:40	8:48	8:56	9:04	9:10	9:18	9:25	9:33	9:48	10:03	10:18	10:33	10:48	11:03	
Coorparoo	8:52	8:58	9:05	9:13	9:19	9:27	9:33	9:40	9:55	10:10	10:25	10:40	10:55	11:10	
Woolloongabba Station	9:02	9:08	9:15	9:23	9:29	9:36	9:41	9:48	10:03	10:18	10:33	10:48	11:03	11:18	
P.A. Hospital Station (Platform 2)	9:06	9:12	9:19	9:27	9:33	9:40	9:45	9:52	10:07	10:22	10:37	10:52	11:07	11:22	
Boggo Road Station (Platform 6)	9:07	9:13	9:20	9:28	9:34	9:41	9:46	9:53	10:08	10:23	10:38	10:53	11:08	11:23	
UQ Lakes Station	9:15	9:21	9:28	9:35	9:40	9:47	9:52	9:59	10:14	10:29	10:44	10:59	11:14	11:29	

Route Number	209	209	209	209	209	209	209	209	209	209	209	209	209	209	209
	am	am	am	pm	pm	pm	pm	pm	pm	pm	pm	pm	pm	pm	pm
Carindale Interchange 'H'	11:15	11:30	11:45	12:00	12:15	12:30	12:45	1:00	1:15	1:30	1:45	2:00	2:15	2:30	2:45
Carina	11:18	11:33	11:48	12:03	12:18	12:32	12:47	1:02	1:17	1:32	1:47	2:02	2:17	2:32	2:47
Coorparoo	11:25	11:40	11:55	12:10	12:25	12:37	12:52	1:07	1:22	1:37	1:52	2:07	2:22	2:37	2:52
Woolloongabba Station	11:33	11:48	12:03	12:18	12:32	12:43	12:58	1:13	1:28	1:43	1:58	2:13	2:28	2:43	2:58
P.A. Hospital Station (Platform 2)	11:37	11:52	12:07	12:22	12:36	12:47	1:02	1:17	1:32	1:47	2:02	2:17	2:32	2:47	3:02
Boggo Road Station (Platform 6)	11:38	11:53	12:08	12:23	12:37	12:48	1:03	1:18	1:33	1:48	2:03	2:18	2:33	2:48	3:03
UQ Lakes Station	11:44	11:59	12:14	12:29	12:43	12:54	1:09	1:24	1:39	1:54	2:09	2:24	2:39	2:54	3:09

Route Number	209	209	209	209	209	209	209	209	209	209	209	209	209	209	209
	pm	pm	pm	pm	pm	pm	pm	pm	pm	pm	pm	pm	pm	pm	pm
Carindale Interchange 'H'	2:30	2:45	3:05	3:20	3:35	3:50	4:05	4:20	4:35	4:50	5:05	5:20	5:35	5:50	6:05
Carina	2:32	2:47	3:07	3:22	3:37	3:52	4:07	4:22	4:37	4:52	5:07	5:22	5:37	5:52	6:07
Coorparoo	2:37	2:52	3:12	3:27	3:42	3:57	4:12	4:27	4:42	4:57	5:12	5:27	5:42	5:57	6:12
Woolloongabba Station	2:43	2:58	3:18	3:33	3:48	4:03	4:18	4:33	4:48	5:03	5:18	5:33	5:48	6:03	6:18
P.A. Hospital Station (Platform 2)	2:47	3:02	3:22	3:37	3:52	4:07	4:22	4:37	4:52	5:07	5:22	5:37	5:52	6:07	6:22
Boggo Road Station (Platform 6)	2:48	3:03	3:23	3:38	3:53	4:08	4:23	4:38	4:53	5:08	5:23	5:38	5:53	6:08	6:23
UQ Lakes Station	2:54	3:09	3:29	3:44	3:59	4:14	4:29	4:44	4:59	5:14	5:29	5:44	5:59	6:14	6:29

Bus Connections to Route 209:

Transfer from the following bus routes at **Woolloongabba Station**:

- 66, 100, 110, 113, 115, 117, 124, 125, 172, 174, 175, 184, 185, 200, 203, 204, 210, 212, 214, 215, 220, 230, 235, 250, 475, 476.

Journeys that are shaded down the column, operate during University Semesters Only.

Saturday, Sunday & Public Holidays

Route Number	209	209	209	209	209	209	209	209	209	209	209	209	209	209	209
	am	am	am	am	am	am	am	am	am	am	am	am	am	am	am
Carindale Interchange 'H'	8:17	8:47	9:17	9:47	10:17	10:47	11:17	11:47							
Carina	8:20	8:50	9:20	9:50	10:20	10:50	11:20	11:50							
Coorparoo	8:26	8:56	9:26	9:56	10:26	10:56	11:26	11:56							
Woolloongabba Station	8:31	9:01	9:31	10:01	10:31	11:01	11:31	12:01							
P.A. Hospital Station (Platform 2)	8:35	9:05	9:35	10:05	10:35	11:05	11:35	12:05							
Boggo Road Station (Platform 6)	8:36	9:06	9:36	10:06	10:36	11:06	11:36	12:06							
UQ Lakes Station	8:41	9:11	9:41	10:11	10:41	11:11	11:41	12:11							

Route Number	209	209	209	209	209	209	209	209	209	209	209	209	209	209	209
	pm	pm	pm	pm	pm	pm	pm	pm	pm	pm	pm	pm	pm	pm	pm
Carindale Interchange 'H'	12:17	12:47	1:17	1:47	2:17	2:47	3:17	3:47	4:17	4:47					
Carina	12:20	12:50	1:20	1:50	2:20	2:50	3:20	3:50	4:20	4:50					
Coorparoo	12:26	12:56	1:26	1:56	2:26	2:56	3:26	3:56	4:26	4:56					
Woolloongabba Station	12:31	1:01	1:31	2:01	2:31	3:01	3:31	4:01	4:31	5:01					
P.A. Hospital Station (Platform 2)	12:35	1:05	1:35	2:05	2:35	3:05	3:35	4:05	4:35	5:05					
Boggo Road Station (Platform 6)	12:36	1:06	1:36	2:06	2:36	3:06	3:36	4:06	4:36	5:06					
UQ Lakes Station	12:41	1:11	1:41	2:11	2:41	3:11	3:41	4:11	4:41	5:11					

Monday to Friday

Route Number	209	209	209	209	209	209	209	209	209	209	209	209	209	209	209
	am	am	am	am	am	am	am	am	am	pm	pm	pm	pm	pm	pm
UQ Lakes Station 'C'	10:03	10:18	10:33	10:48	11:03	11:18	11:33	11:48	12:03	12:18	12:33	12:48	1:03	1:18	
Boggo Road Station (Platform 5)	10:06	10:21	10:36	10:51	11:06	11:21	11:36	11:51	12:06	12:21	12:36	12:51	1:06	1:21	
P.A. Hospital Station (Platform 1)	10:07	10:22	10:37	10:52	11:07	11:22	11:37	11:52	12:07	12:22	12:37	12:52	1:07	1:22	
Woolloongabba Station	10:11	10:26	10:41	10:56	11:11	11:26	11:41	11:56	12:11	12:26	12:41	12:56	1:11	1:26	
Coorparoo	10:15	10:30	10:45	11:00	11:15	11:30	11:45	12:00	12:15	12:30	12:45	1:00	1:15	1:30	
Carina	10:20	10:35	10:50	11:05	11:20	11:35	11:50	12:05	12:20	12:35	12:50	1:05	1:20	1:35	
Carindale Interchange	10:26	10:41	10:56	11:11	11:26	11:41	11:56	12:11	12:26	12:41	12:56	1:11	1:26	1:41	

Route Number	209	209	209	209	209	209	209	209	209	209	209	209	209	209	209
	pm	pm	pm	pm	pm	pm	pm	pm	pm	pm	pm	pm	pm	pm	pm
UQ Lakes Station 'C'	1:33	1:48	2:03	2:18	2:33	2:48	3:03	3:18	3:33	3:48	4:03	4:18	4:33	4:48	5:03
Boggo Road Station (Platform 5)	1:36	1:51	2:06	2:21	2:36	2:51	3:06	3:21	3:36	3:51	4:06	4:21	4:36	4:51	5:06
P.A. Hospital Station (Platform 1)	1:37	1:52	2:07	2:22	2:37	2:52	3:07	3:22	3:37	3:52	4:07	4:22	4:37	4:52	5:07
Woolloongabba Station	1:41	1:56	2:11	2:26	2:41	2:56	3:11	3:26	3:41	3:56	4:11	4:26	4:41	4:56	5:11
Coorparoo	1:45	2:00	2:15	2:30	2:45	3:00	3:15	3:30	3:45	4:00	4:15	4:30	4:45	5:00	5:15
Carina	1:50	2:05	2:20	2:35	2:50	3:05	3:20	3:35	3:50	4:05	4:20	4:35	4:53	5:08	5:23
Carindale Interchange	1:56	2:11	2:26	2:41	2:56	3:11	3:26	3:41	3:56	4:11	4:26	4:41	5:01	5:16	5:31

Route Number	209	209	209	209	209	209	209	209	209	209	209	209	209	209	209
	pm	pm	pm	pm	pm	pm	pm	pm	pm	pm	pm	pm	pm	pm	pm
UQ Lakes Station 'C'	5:33	5:48	6:03	6:18	6:33	6:48	7:03	7:18	7:33	7:48	8:03	8:18	8:33	8:48	9:03
Boggo Road Station (Platform 5)	5:36	5:51	6:06	6:21	6:36	6:51	7:06	7:21	7:36	7:51	8:06	8:21	8:36	8:51	9:06
P.A. Hospital Station (Platform 1)	5:37	5:52	6:07	6:22	6:37	6:52	7:07	7:22	7:37	7:52	8:07	8:22	8:37	8:52	9:07
Woolloongabba Station	5:41	5:56	6:11	6:26	6:41	6:56	7:11	7:26	7:41	7:56	8:11	8:26	8:41	8:56	9:11
Coorparoo	5:45	6:00	6:15	6:30	6:45	7:00	7:15	7:30	7:45	8:00	8:15	8:30	8:45	9:00	9:15
Carina	5:53	6:05	6:20	6:35	6:50	7:05	7:20	7:35	7:50	8:05	8:20	8:35	8:50	9:05	9:20
Carindale Interchange	6:01	6:11	6:26	6:41	6:56	7:11	7:26	7:40	7:55	8:10	8:25	8:40	8:55	9:10	9:25

Rail and Bus Connections to Route 209:

Transfer to/from the following bus routes at **Carindale Interchange**: 200, 201, 202, 203, 204, 212, 215, 250, 598, 599.

Transfer to/from the following bus routes at **Woolloongabba Station**: 66, 100, 110, 113, 115, 117, 124, 125, 172, 174, 175, 184, 185, 200, 203, 204, 210, 212, 214, 215, 220, 230, 235, 250, 475, 476.

For connections at **Buranda Station**, please refer to Route 169 section on opposite page.

Saturday, Sunday & Public Holidays

Route Number	209	209	209	209	209	209	209	209	209
	am	am	am	am	pm	pm	pm	pm	pm
UQ Lakes Station 'C'	10:15	10:45	11:15	11:45	12:15	12:45	1:15	1:45	2:15
Boggo Road Station (Platform 5)	10:18	10:48	11:18	11:48	12:18	12:48	1:18	1:48	2:18
P.A. Hospital Station (Platform 1)	10:19	10:49	11:19	11:49	12:19	12:49	1:19	1:49	2:19
Woolloongabba Station	10:23	10:53	11:23	11:53	12:23	12:53	1:23	1:53	2:23
Coorparoo	10:27	10:57	11:27	11:57	12:27	12:57	1:27	1:57	2:27
Carina	10:32	11:02	11:32	12:02	12:32	1:02	1:32	2:02	2:32
Carindale Interchange	10:40	11:10	11:40	12:10	12:40	1:10	1:40	2:10	2:40

Route Number	209	209	209	209	209	209	209	209	209
	pm	pm	pm	pm	pm	pm	pm	pm	pm
UQ Lakes Station 'C'	2:45	3:15	3:45	4:15	4:45	5:15	5:45	6:15	
Boggo Road Station (Platform 5)	2:48	3:18	3:48	4:18	4:48	5:18	5:48	6:18	
P.A. Hospital Station (Platform 1)	2:49	3:19	3:49	4:19	4:49	5:19	5:49	6:19	
Woolloongabba Station	2:53	3:23	3:53	4:23	4:53	5:23	5:53	6:23	
Coorparoo	2:57	3:27	3:57	4:27	4:57	5:27	5:57	6:27	
Carina	3:02	3:32	4:02	4:32	5:02	5:32	6:02	6:32	
Carindale Interchange	3:10	3:40	4:10	4:40	5:10	5:40	6:10	6:40	